



Inclusions/Exclusions Disclosure and/or Addendum
 Required for use with GCAAR Listing Agreement & Sales Contract

PROPERTY ADDRESS: 21304 Birdie Ln, Gaithersburg, MD 20882-1923

PERSONAL PROPERTY AND FIXTURES: The Property includes the following personal property and fixtures, if existing: built-in heating and central air conditioning equipment, plumbing and lighting fixtures, sump pump, attic and exhaust fans, storm windows, storm doors, screens, installed wall-to-wall carpeting, shutters, window shades, blinds, window treatment hardware, mounting brackets for electronics components, smoke and heat detectors, TV antennas, exterior trees and shrubs. Unless otherwise agreed to herein, all surface or wall mounted electronic components/devices **DO NOT CONVEY**. The items checked below convey. If more than one of an item conveys, the number of items shall be noted in the blank.

KITCHEN APPLIANCES

- Stove/Range
- Cooktop
- 2 Wall Oven
- 1 Microwave
- 2 Refrigerator
- 1 w/ Ice Maker
- 1 Wine Refrigerator
- 1 Dishwasher
- 1 Disposer
- 1 Separate Ice Maker
- Separate Freezer
- Trash Compactor

LAUNDRY

- Washer
- Dryer

ELECTRONICS

- Alarm System *inc cameras*
- Intercom
- Satellite Dishes

LIVING AREAS

- 2 Fireplace Screen/Door
- 1 Gas Log
- all Ceiling Fans
- Window Fans
- Window Treatments

WATER/HVAC

- Water Softener/Conditioner
- Electronic Air Filter
- Furnace Humidifier
- Window A/C Units

RECREATION

- Hot Tub/Spa, Equipment & Cover
- Pool Equipment & Cover
- Sauna
- Playground Equipment

OTHER

- Storage Shed
- 3 Garage Door Opener
- 3 Garage Door Remote/Fob
- 3 Back-up Generator
- Radon Remediation System
- Solar Panels
- Pool table*

EXCLUSIONS: _____

LEASED ITEMS, LEASED SYSTEMS & SERVICE CONTRACTS: Leased items/systems or service contracts, including but not limited to: solar panels & systems, appliances, fuel tanks, water treatment systems, lawn contracts, pest control contracts, security system and/or monitoring, and satellite contracts **DO NOT CONVEY** unless disclosed here: _____

CERTIFICATION: Seller certifies that Seller has completed this checklist disclosing what conveys with the Property.

Seller *Shannon M Allcock* Date 5/13/19
 Seller *Ann L Allcock* Date 5-13-19

2. ACKNOWLEDGEMENT AND INCORPORATION INTO CONTRACT: (Completed only after presentation to the Buyer)

The Contract of Sale dated _____ between Seller Shannon M Allcock, Ann L Allcock and Buyer _____ for the Property referenced above is hereby amended by the incorporation of this Addendum.

Seller (sign only after Buyer) _____ Date _____ Buyer _____ Date _____

Seller (sign only after Buyer) _____ Date _____ Buyer _____ Date _____



**NOTICE TO BUYER AND SELLER OF BUYER'S RIGHTS AND SELLER'S OBLIGATIONS UNDER
MARYLAND'S SINGLE FAMILY RESIDENTIAL PROPERTY CONDITION DISCLOSURE LAW**

ADDENDUM # _____ dated _____ to the Contract of Sale between
Buyer _____
and Seller Shannon M Allcock, Ann L Allcock _____ for the Property
known as 21304 Birdie Ln, Gaithersburg, MD 20882-1923

NOTE: This notice does not apply to: (1) the initial sale of single family residential property which has never been occupied, or for which a certificate of occupancy has been issued within one year prior to the date of the Contract; (2) a transfer that is exempt from the transfer tax under Subsection 13-207 of the Tax-Property Article, except land installments contracts of sale under Subsection 13-207(a)(11) of the Tax-Property Article and options to purchase real property under Subsection 13-207(a)(12) of the Tax-Property Article; (3) a sale by a lender or an affiliate or subsidiary of a lender that acquired the real property by foreclosure or deed in lieu of foreclosure; (4) a sheriff's sale, tax sale, or sale by foreclosure, partition or by court appointed trustee; (5) a transfer by a fiduciary in the course of the administration of a decedent's estate, guardianship, conservatorship, or trust; (6) a transfer of single family residential real property to be converted by the buyer into a use other than residential use or to be demolished; or (7) a sale of unimproved real property.

Section 10-702 of the Real Property Article of the Annotated Code of Maryland ("Section 10-702") requires that a seller of a single family residential property ("the property") deliver to each buyer, on or before entering into a contract of sale, on a form published and prepared by the Maryland Real Estate Commission, **EITHER:**

- (A) A written property condition disclosure statement listing all defects including latent defects, or information of which the seller has actual knowledge in relation to the following:
 - (i) Water and sewer systems, including the source of household water, water treatment systems, and sprinkler systems;
 - (ii) Insulation;
 - (iii) Structural systems, including the roof, walls, floors, foundation and any basement;
 - (iv) Plumbing, electrical, heating, and air conditioning systems;
 - (v) Infestation of wood-destroying insects;
 - (vi) Land use matters;
 - (vii) Hazardous or regulated materials, including asbestos, lead-based paint, radon, underground storage tanks, and licensed landfills;
 - (viii) Any other material defects, including latent defects, of which the seller has actual knowledge;
 - (ix) Whether the smoke alarms:
 - 1. will provide an alarm in the event of a power outage;
 - 2. are over 10 years old; and
 - 3. if battery operated, are sealed, tamper resistant units incorporating a silence/hush button and use long-life batteries as required in all Maryland homes by 2018; and
 - (x) If the property relies on the combustion of a fossil fuel for heat, ventilation, hot water, or clothes dryer operation, whether a carbon monoxide alarm is installed on the property.

"Latent defects" under Section 10-702 means material defects in real property or an improvement to real property that:

- (i) A buyer would not reasonably be expected to ascertain or observe by a careful visual inspection, and
- (ii) Would pose a threat to the health or safety of the buyer or an occupant of the property, including a tenant or invitee of the buyer;

OR

- (B) A written disclaimer statement providing that:
 - (i) Except for latent defects of which the seller has actual knowledge, the seller makes no representations or warranties as to the condition of the real property or any improvements on the real property; and
 - (ii) The buyer will be receiving the real property "as is," with all defects, including latent defects, that may exist, except as otherwise provided in the contract of sale of the property.

©2016, The Greater Capital Area Association of REALTORS®, Inc.
This recommended form is the property of The Greater Capital Area Association of REALTORS®, Inc. and is for use by members only.
Previous editions of those forms should be destroyed.

At the time the disclosure or disclaimer statement is delivered to you ("the buyer"), you are required to date and sign a written acknowledgement of receipt on the disclosure or disclaimer statement which shall be included in or attached to the contract of sale.

Section 10-702 further provides that a buyer who receives the disclosure or disclaimer statement on or before entering into a contract of sale does not have the right to rescind the contract based upon the information contained in the disclosure or disclaimer statement.

You are hereby notified that, in certain circumstances, you have the right to rescind your contract with the seller if the seller fails to deliver to you the written property condition disclosure or disclaimer statement. Section 10-702 provides that a buyer who does not receive the disclosure or disclaimer statement on or before entering into the contract has the unconditional right, upon written notice to the seller or seller's agent:

- (i) To rescind the contract at any time before the receipt of the disclosure or disclaimer statement or within 5 days following receipt of the disclosure or disclaimer statement; and
- (ii) To the immediate return of any deposits made on account of the contract.

Your right to rescind the contract under Section 10-702 terminates if not exercised before making a written application to a lender for a mortgage loan, if the lender discloses in writing at or before the time application is made that the right to rescind terminates on submission of the application or within 5 days following receipt of a written disclosure from a lender who has received your application for a mortgage loan, if the lender's disclosure states that your right to rescind terminates at the end of that 5 day period.

Your rights as a buyer under Section 10-702 may not be waived in the contract and any attempted waiver is void.




Your rights as the buyer to terminate the contract under Section 10-702 are waived conclusively if not exercised before:

- (i) Closing or occupancy by you, whichever occurs first, in the event of a sale; or
- (ii) Occupancy, in the event of a lease with option to purchase.

The information contained in the property condition disclosure statement is the representation of the seller and not the representation of the real estate broker or sales person, if any. A disclosure by the seller is not a substitute for an inspection by an independent professional home inspection company. You should consider obtaining such an inspection. The information contained in a disclosure statement by the seller is not a warranty by the seller as to the condition of the property of which condition the seller has no actual knowledge or other condition, including latent defects, of which the seller has no actual knowledge. The seller is not required to undertake or provide an independent investigation or inspection of the property in order to make the disclosures required by Section 10-702. The seller is not liable for an error, inaccuracy or omission in the disclosure statement if the error, inaccuracy or omission was based upon information that was not within the actual knowledge of the seller or was provided to the seller by a third party as specified in Section 10-702(i) or (j).

You may wish to obtain professional advice about the property or obtain an inspection of the property.

The undersigned buyer(s) and seller(s) acknowledge receipt of this notice on the date indicated below and acknowledge that the real estate licensee(s) named below have informed the buyer(s) and the seller(s) of the buyer(s)' rights and the seller(s)' obligations under Section 10-702.

 Seller's Signature Shannon M Allcock	5/13/19 Date		Date
 Seller's Signature Ann L Allcock	5.13.19 Date		Date
 Agent's Signature Robert Kerxton	5-13-19 Date		Date

©2016, The Greater Capital Area Association of REALTORS®, Inc.
This recommended form is the property of The Greater Capital Area Association of REALTORS®, Inc. and is for use by members only.
Previous editions of those forms should be destroyed.



MARYLAND RESIDENTIAL PROPERTY DISCLOSURE AND DISCLAIMER STATEMENT

Property Address: 21304 Birdie Ln, Gaithersburg, MD 20882-1923

Legal Description: Golf Estates - Lot 6, Block B

NOTICE TO SELLER AND PURCHASER

Section 10-702 of the Real Property Article, *Annotated Code of Maryland*, requires the seller of certain residential real property to furnish to the purchaser either (a) a RESIDENTIAL PROPERTY DISCLAIMER STATEMENT stating that the seller is selling the property "as is" and makes no representations or warranties as to the condition of the property or any improvements on the real property, except as otherwise provided in the contract of sale, or in a listing of latent defects; or (b) a RESIDENTIAL PROPERTY DISCLOSURE STATEMENT disclosing defects or other information about the condition of the real property actually known by the seller. Certain transfers of residential property are excluded from this requirement (see the exemptions listed below).

10-702. EXEMPTIONS. The following are specifically excluded from the provisions of §10-702:

1. The initial sale of single family residential real property:
 - A. that has never been occupied; or
 - B. for which a certificate of occupancy has been issued within 1 year before the seller and buyer enter into a contract of sale;
2. A transfer that is exempt from the transfer tax under §13-207 of the Tax-Property Article, except land installment contracts of sales under §13-207(a) (11) of the Tax-Property Article and options to purchase real property under §13-207(a)(12) of the Tax-Property Article;
3. A sale by a lender or an affiliate or subsidiary of a lender that acquired the real property by foreclosure or deed in lieu of foreclosure;
4. A sheriff's sale, tax sale, or sale by foreclosure, partition, or by court appointed trustee;
5. A transfer by a fiduciary in the course of the administration of a decedent's estate, guardianship, conservatorship, or trust;
6. A transfer of single family residential real property to be converted by the buyer into use other than residential use or to be demolished; or
7. A sale of unimproved real property.

Section 10-702 also requires the owner to disclose information about latent defects in the property that the seller has actual knowledge of. The seller must provide this information even if selling the property "as is." "Latent defects" are defined as: Material defects in real property or an improvement to real property that:

- (1) A purchaser would not reasonably be expected to ascertain or observe by a careful visual inspection of the real property; and
- (2) Would pose a direct threat to the health or safety of:
 - (i) the purchaser; or
 - (ii) an occupant of the real property, including a tenant or invitee of the purchaser.

MARYLAND RESIDENTIAL PROPERTY DISCLOSURE STATEMENT

NOTICE TO SELLERS: Complete and sign this statement only if you elect to disclose defects, including latent defects, or other information about the condition of the property actually known by you; otherwise, sign the Residential Property Disclaimer Statement. You may wish to obtain professional advice or inspections of the property; however, you are not required to undertake or provide any independent investigation or inspection of the property in order to make the disclosure set forth below. The disclosure is based on your personal knowledge of the condition of the property at the time of the signing of this statement.

NOTICE TO PURCHASERS: The information provided is the representation of the Sellers and is based upon the actual knowledge of Sellers as of the date noted. Disclosure by the Sellers is not a substitute for an inspection by an independent home inspection company, and you may wish to obtain such an inspection. The information contained in this statement is not a warranty by the Sellers as to the condition of the property of which the Sellers have no knowledge or other conditions of which the Sellers have no actual knowledge.

©2018 The Greater Capital Area Association of REALTORS®, Inc.
Previous editions of this Form should be destroyed.

How long have you owned the property? 23 years

Property System: Water, Sewage, Heating & Air Conditioning (Answer all that apply)

Water Supply Public Well Other _____
Sewage Disposal Public Septic System approved for _____ (# bedrooms) Other Type _____
Garbage Disposal Yes No
Dishwasher Yes No
Heating Oil Natural Gas Electric Heat Pump Age 50/125 Other 2 zone gas
Air Conditioning Oil Natural Gas Electric Heat Pump Age " " Other 2 zone ac
Hot Water Oil Natural Gas Electric Capacity _____ Age 6 years Other _____

Please indicate your actual knowledge with respect to the following:

1. Foundation: Any settlement or other problems? Yes No Unknown
Comments: _____

2. Basement: Any leaks or evidence of moisture? Yes No Unknown Does Not Apply
Comments: _____

3. Roof: Any leaks or evidence of moisture? Yes No Unknown
Type of Roof: _____ Age 2019
Comments: _____

Is there any existing fire retardant treated plywood? Yes No Unknown
Comments: _____

4. Other Structural Systems, including exterior walls and floors:
Comments: _____
Any defects (structural or otherwise)? Yes No Unknown
Comments: _____

5. Plumbing System: Is the system in operating condition? Yes No Unknown
Comments: _____

6. Heating Systems: Is heat supplied to all finished rooms? Yes No Unknown
Comments: _____
Is the system in operating condition? Yes No Unknown
Comments: _____

7. Air Conditioning System: Is cooling supplied to all finished rooms? Yes No Unknown Does Not Apply
Comments: _____
Is the system in operating condition? Yes No Unknown Does Not Apply
Comments: _____

8. Electric Systems: Are there any problems with electrical fuses, circuit breakers, outlets or wiring?
 Yes No Unknown
Comments: _____

8A. Will the smoke alarms provide an alarm in the event of a power outage? Yes No
Are the smoke alarms over 10 years old? Yes No
If the smoke alarms are battery operated, are they sealed, tamper resistant units incorporating a silence/hush button, which use long-life batteries as required in all Maryland Homes by 2018? Yes No
Comments: _____

9. Septic Systems: Is the septic system functioning properly? Yes No Unknown Does Not Apply
When was the system last pumped? Date 2017 Unknown
Comments: _____

10. Water Supply: Any problem with water supply? Yes No Unknown
 Comments: is constant pressure - reverse osmosis system - new pressure tank
 Home water treatment system: Yes No Unknown
 Comments: Serviced yearly
 Fire sprinkler system: Yes No Unknown Does Not Apply
 Comments: _____
 Are the systems in operating condition? Yes No Unknown
 Comments: _____

11. Insulation: (Basement)
 In exterior walls? Yes No Unknown
 In ceiling/attic? Yes No Unknown
 In any other areas? Yes No Unknown
 Comments: Ultra sound proofing Between 1st & 2nd Floors for

12. Exterior Drainage: Does water stand on the property for more than 24 hours after a heavy rain?
 Yes No Unknown
 Comments: _____
 Are gutters and downspouts in good repair? Yes No Unknown
 Comments: Yes

13. Wood-destroying insects: Any infestation and/or prior damage? Yes No Unknown
 Comments: _____
 Any treatments or repairs? Yes No Unknown
 Any warranties? Yes No Unknown
 Comments: _____

14. Are there any hazardous or regulated materials (including, but not limited to, licensed landfills, asbestos, radon gas, lead-based paint, underground storage tanks, or other contamination) on the property? Yes No Unknown
 If yes, specify below
 Comments: _____

15. If the property relies on the combustion of a fossil fuel for heat, ventilation, hot water, or clothes dryer operation, is a carbon monoxide alarm installed in the property?
 Yes No Unknown
 Comments: _____

16. Are there any zoning violations, nonconforming uses, violation of building restrictions or setback requirements or any recorded or unrecorded easement, except for utilities, on or affecting the property? Yes No Unknown
 If yes, specify below
 Comments: _____

16A. If you or a contractor have made improvements to the property, were the required permits pulled from the county or local permitting office? Yes No Does Not Apply Unknown
 Comments: Hot water heater & gas furnaces

17. Is the property located in a flood zone, conservation area, wetland area, Chesapeake Bay critical area or Designated Historic District? Yes No Unknown If yes, specify below
 Comments: _____

18. Is the property subject to any restriction imposed by a Home Owners Association or any other type of community association?
 Yes No Unknown If yes, specify below
 Comments: _____

19. Are there any other material defects, including latent defects, affecting the physical condition of the property?
 Yes No Unknown
 Comments: _____

NOTE: Seller(s) may wish to disclose the condition of other buildings on the property on a separate RESIDENTIAL PROPERTY DISCLOSURE STATEMENT.

The seller(s) acknowledge having carefully examined this statement, including any comments, and verify that it is complete and accurate as of the date signed. The seller(s) further acknowledge that they have been informed of their rights and obligations under §10-702 of the Maryland Real Property Article.

Seller(s) Shannon M Allcock Date 5/13/19
Seller(s) Ann L Allcock Date 5.13.19

The purchaser(s) acknowledge receipt of a copy of this disclosure statement and further acknowledge that they have been informed of their rights and obligations under §10-702 of the Maryland Real Property Article.

Purchaser _____ Date _____

Purchaser _____ Date _____

MARYLAND RESIDENTIAL PROPERTY DISCLAIMER STATEMENT

NOTICE TO SELLER(S): Sign this statement only if you elect to sell the property without representations and warranties as to its condition, except as otherwise provided in the contract of sale and in the listing of latent defects set forth below; otherwise, complete and sign the RESIDENTIAL PROPERTY DISCLOSURE STATEMENT.

Except for the latent defects listed below, the undersigned seller(s) of the real property make no representations or warranties as to the condition of the real property or any improvements thereon, and the purchaser will be receiving the real property "as is" with all defects, including latent defects, which may exist, except as otherwise provided in the real estate contract of sale. The seller(s) acknowledge having carefully examined this statement and further acknowledge that they have been informed of their rights and obligations under §10-702 of the Maryland Real Property Article.

Section 10-702 also requires the seller to disclose information about latent defects in the property that the seller has actual knowledge of. The seller must provide this information even if selling the property "as is." "Latent defects" are defined as: Material defects in real property or an improvement to real property that:

- (1) A purchaser would not reasonably be expected to ascertain or observe by a careful visual inspection of the real property; and
- (2) Would pose a direct threat to the health or safety of:
 - (i) the purchaser; or
 - (ii) an occupant of the real property, including a tenant or invitee of the purchaser.

Does the seller(s) have actual knowledge of any latent defects? Yes No If yes, specify:

Seller _____ Date _____

Seller _____ Date _____

The purchaser(s) acknowledge receipt of a copy of this disclaimer statement and further acknowledge that they have been informed of their rights and obligations under §10-702 of the Maryland Real Property Article.

Purchaser _____ Date _____

Purchaser _____ Date _____



Lead Paint - Federal Disclosure of Lead-Based Paint and Lead-Based Paint Hazards for SALES

(Required for the SALE of all properties in the U.S. with any existing part built prior to 1978)

PROPERTY ADDRESS: 21304 Birdie Ln, Gaithersburg, MD 20882-1923

There are parts of the property that still exist that were built prior to 1978 OR No parts of the property were built prior to 1978 OR
 Construction dates are unknown. If any part of the property was constructed prior to 1978 or if construction dates are unknown, this disclosure is required. If the entire property was built in 1978 or later, this disclosure is not required.

LEAD WARNING STATEMENT FOR BUYERS: Every purchaser of any interest in residential real property on which a residential dwelling was built prior to 1978 is notified that such property may present exposure to lead from lead-based paint that may place young children at risk of developing lead poisoning. Lead poisoning in young children may produce permanent neurological damage, including learning disabilities, reduced intelligence quotient, behavioral problems, and impaired memory. Lead poisoning also poses a particular risk to pregnant women. The seller of any interest in residential real property is required to provide the buyer with any information on lead-based paint hazards from risk assessments or inspections in the seller's possession and notify the buyer of any known lead-based paint hazards. A risk assessment or inspection for possible lead-based paint hazards is recommended prior to purchase.

SELLER'S DISCLOSURE:

(A) Presence of lead-based paint and/or lead-based paint hazards

- Known lead-based paint and/or lead-based paint hazards are present in the housing (explain):
_____ OR
- Seller has no knowledge of lead-based paint and/or lead-based paint hazards in the housing.

(B) Records and reports available to the Seller:

- Seller has provided Buyer with all available records and reports pertaining to lead-based paint and/or lead-based paint hazards in the housing (list documents below):
_____ OR
- Seller has no reports or records pertaining to lead-based paint and/or lead-based paint hazards in the housing.

BUYER'S ACKNOWLEDGMENT:

(Buyer to initial all lines as appropriate)

- (C) _____ / _____ Buyer has read the Lead Warning Statement above.
- (D) _____ / _____ Buyer has read Paragraph B and acknowledges receipt of copies of any information listed therein, if any.
- (E) _____ / _____ Buyer has received the pamphlet Protect Your Family From Lead in Your Home (required).
- (F) _____ / _____ Buyer has (check one below):
 - Received a 10-day opportunity (or mutually agreed upon period) to conduct a risk assessment or inspection for the presence of lead-based paint and/or lead-based paint hazards; OR
 - Waived the opportunity to conduct a risk assessment or inspection for the presence of lead-based paint and/or lead-based paint hazards.

AGENT'S ACKNOWLEDGMENT: (Agent to initial)

Agent has informed the Seller of the Seller's obligations under 42 U.S.C. 4852d and is aware of his/her (G) _____ responsibility to ensure compliance.

CERTIFICATION OF ACCURACY: The following parties have reviewed the information above and certify, to the best of their knowledge, that the information provided by the signatory is true and accurate.

	<u>5/13/19</u>	_____	_____
Seller	Date	Buyer	Date
Shannon M Allcock			
	<u>5-13-19</u>	_____	_____
Seller	Date	Buyer	Date
Ann L Allcock			
	<u>5-13-19</u>	_____	_____
Agent for Seller, if any	Date	Agent for Buyer, if any	Date
Robert Kerxton			



Regulations, Easements and Assessments (REA) Disclosure and Addendum
(Required for all Listing Agreements and Sales Contracts in Montgomery County)

The Contract of Sale dated _____, Address 21304 Birdie Ln
 City Gaithersburg, State MD Zip 20882-1923 between
 Seller Shannon M Allcock, Ann L Allcock and
 Buyer _____ is hereby
 amended by the incorporation of this Addendum, which shall supersede any provisions to the contrary in the Contract.

Notice to Seller and Buyer: This Disclosure/Addendum to be completed by the Seller shall be available to prospective buyers prior to making a purchase offer and will become a part of the sales contract for the sale of the Property. The information contained herein is the representation of the Seller. The content in this form is not all-inclusive, and the Paragraph headings of this Agreement are for convenience and reference only, and in no way define or limit the intent, rights or obligations of the parties. Please be advised that web site addresses, personnel and telephone numbers do change and GCAAR cannot confirm the accuracy of the information contained in this form. When in doubt regarding the provisions or applicability of a regulation, easement or assessment, information should be verified with the appropriate government agency. Further information may be obtained by contacting staff and web sites of appropriate authorities:

- Montgomery County Government, 101 Monroe Street, Rockville, MD, 20850.
- Main Telephone Number: 311 or 240-777-0311 (TTY 240-251-4850). Web site: www.MC311.com
- Maryland-National Capital Area Park and Planning Commission (M-NCPPC), 8787 Georgia Avenue, Silver Spring, MD, 20910. Main number: 301-495-4600. Web site: www.mc-mncppc.org
- City of Rockville, City Hall, 111 Maryland Ave, Rockville, MD 20850. Main telephone number: 240-314-5000. Web site: www.rockvillemd.gov

1. **DISCLOSURE/DISCLAIMER STATEMENT:** A property owner may be exempt from Maryland Residential Property Disclosure Act as defined in the Maryland Residential Property Disclosure and Disclaimer Statement. Is Seller exempt from the Maryland Residential Property Disclosure Act? Yes No. If no, see attached Maryland Residential Disclosure and Disclaimer Statement. If yes, reason for exemption: _____

2. **SMOKE DETECTORS:** Pursuant to Montgomery County Code, the Seller is required to have working smoke alarms. Requirements for the location of the alarms vary according to the year the Property was constructed. For a matrix of the requirements see: www.montgomerycountymd.gov/mcfrs-info/resources/files/laws/smokealarmmatrix_2013.pdf. In addition, Maryland law requires the following disclosure: This residential dwelling unit contains alternating current (AC) electric service. In the event of a power outage, an alternating current (AC) powered smoke detector will NOT provide an alarm. Therefore, the Buyer should obtain a dual-powered smoke detector or a battery-powered smoke detector. **Effective January 2018, Maryland law requires the replacement of all BATTERY-ONLY operated smoke alarms with tamper resistant units incorporating a silence/hush button and long-life batteries.**

3. **MODERATELY-PRICED DWELLING UNIT:** Is the Property part of the Moderately-Priced Dwelling Unit Program in Montgomery County, the City of Rockville, or the City of Gaithersburg? Yes No. If yes, Seller shall indicate month and year of initial offering: _____. If initial offering is after March 20, 1989, the prospective Buyer and Seller should contact the appropriate jurisdictional agency to ascertain the legal buying and selling restrictions on the Property.

4. **RADON DISCLOSURE:** Effective October 1, 2016, a radon test must be performed on or before Settlement of a "Single Family Home" in accordance with Montgomery County Code Section 40-13C (see <http://www.montgomerycountymd.gov/green/air/radon.html> for details) **A Single Family Home means a single family detached or attached residential building. Single Family home does not include a residential unit that is part of a condominium regime or a cooperative housing corporation.** The Seller of a Single Family Home (unless otherwise exempt below) is required to provide the Buyer, on or before Settlement Date, a copy of radon test results performed less than one year before Settlement Date, or to permit the Buyer to perform a radon test, but regardless, a radon test MUST be performed.

Is Seller exempt from the Radon Test disclosure? Yes No. If yes, reason for exemption: _____

©2018 The Greater Capital Area Association of REALTORS®, Inc.
 This Recommended Form is the property of the Greater Capital Area Association of REALTORS®, Inc. and is for use by members only.
 Previous editions of this form should be destroyed.

Exemptions:

- A. Property is NOT a "Single Family Home"
- B. Transfer is an intra family transfer under MD Tax Property Code Section 13-207
- C. Sale is by a lender or an affiliate or subsidiary of a lender that acquired the home by foreclosure or deed in lieu of foreclosure
- D. Sale is a sheriff's sale, tax sale or sale by foreclosure, partition or by a court appointed trustee
- E. A transfer by a fiduciary in the course of the administration of a decedent's estate, guardianship, conservatorship or trust.
- F. A transfer of a home to be converted by the buyer into a use other than residential or to be demolished.
- G. Property is located in the Town of Barnesville, Town of Kensington, Town of Poolesville, or City of Rockville.

If not exempt above, a copy of the radon test result is attached Yes No. If no, Seller will provide the results of a radon test in accordance with Montgomery County Code Section 40-13C unless the Contract includes a radon contingency.

If Buyer elects not to or fails to perform a radon test, the Seller is mandated to perform the test and provide the results to the Buyer on or before Settlement Date.

NOTE: In order to request Seller to remediate, a radon contingency must be included as part of the Contract.

5. AVAILABILITY OF WATER AND SEWER SERVICE:

- A. **Existing Water and Sewer Service:** Refer to the Seller's Water Bills or contact WSSC at 301-206-4001 or City of Rockville at 240-314-8420.
- B. **Well and Septic Locations:** Contact the Department of Permitting Services "DPS", Well and Septic, or visit <http://permittingervices.montgomerycountymd.gov/DPS/general/Home.aspx> . For well and/or septic field locations, visit <http://permittingervices.montgomerycountymd.gov/DPS/online/eInformationRequest.aspx> , or for homes built before 1978, request an "as built" drawing in person using DPS's "Septic System Location Application" form. Homes built prior to 1960 may be filed on microfiche, and, if outside a subdivision, the name of the original owner may be required. An original owner's name can be found among the Land Records at the County Courthouse. Allow two weeks for the "as built" drawing.
- C. **Categories:** To confirm service area category, contact the Montgomery County Department of Environmental Protection ("DEP") Watershed Management Division or visit waterworks@montgomerycountymd.gov .

<p>A. Water: Is the Property connected to public water? <input type="checkbox"/> Yes <input checked="" type="checkbox"/> No If no, has it been approved for connection to public water? <input type="checkbox"/> Yes <input type="checkbox"/> No <input checked="" type="checkbox"/> Do not know If not connected, the source of potable water, if any, for the Property is: <u>Well</u></p> <p>B. Sewer: Is the Property connected to public sewer system? <input type="checkbox"/> Yes <input checked="" type="checkbox"/> No If no, answer the following questions: 1. Has it been approved for connection to public sewer? <input type="checkbox"/> Yes <input type="checkbox"/> No <input type="checkbox"/> Do not know 2. Has an individual sewage disposal system been constructed on Property? <input checked="" type="checkbox"/> Yes <input type="checkbox"/> No Has one been approved for construction? <input type="checkbox"/> Yes <input type="checkbox"/> No Has one been disapproved for construction? <input type="checkbox"/> Yes <input type="checkbox"/> No <input type="checkbox"/> Do not know If no, explain: _____</p> <p>C. Categories: The water and sewer service area category or categories that currently apply to the Property is/are (if known) _____ . This category affects the availability of water and sewer service as follows (if known) _____ .</p> <p>D. Recommendations and Pending Amendments (if known): 1. The applicable master plan contains the following recommendations regarding water and sewer service to the Property: _____ 2. The status of any pending water and sewer comprehensive plan amendments or service area category changes that would apply to the Property: _____</p> <p>E. Well and Individual Sewage System: When a Buyer of real property that is located in a subdivision on which an individual sewage disposal system has been or will be installed receives the copy of the recorded subdivision plat, the Buyer must confirm in writing by signing said Plat that the Buyer has received and reviewed the Plat, including any restrictions on the location of initial and reserve wells, individual sewage disposal systems, and the buildings to be served by any individual sewage disposal system.</p>

By signing below, the Buyer acknowledges that, prior to signing the Contract, the Seller has provided the information referenced above, or has informed the Buyer that the Seller does not know the information referenced above; the Buyer further understands that, to stay informed of future changes in County and municipal water and sewer plans, the Buyer should consult the County Planning Board or any appropriate municipal planning or water and sewer agency.

Buyer _____

Date _____

Buyer _____

Date _____

6. **CITY OF TAKOMA PARK:** If this Property is located in Takoma Park, the Takoma Park Sales Disclosure must be attached. See GCAAR Takoma Park Sales Disclosure - Notice of Tree Preservation Requirements and Rental Housing Laws.
7. **HOMEOWNER'S, CONDOMINIUM OR COOPERATIVE ASSOCIATION ASSESSMENTS:** The Property is located in a Homeowners Association with mandatory fees (HOA) (refer to GCAAR HOA Seller Disclosure / Resale Addendum for MD, attached), and/or Condominium Association (refer to GCAAR Condominium Seller Disclosure / Resale Addendum for MD, attached) and/or Cooperative (refer to GCAAR Co-operative Seller Disclosure / Resale Addendum for MD & DC, attached) and/or Other (ie: Homeowners Association/ Civic Association WITHOUT dues):

NA

8. **UNDERGROUND STORAGE TANK:** For information regarding Underground Storage Tanks and the procedures for their removal or abandonment, contact the Maryland Department of the Environment or visit www.mde.state.md.us. Does the Property contain an UNUSED underground storage tank? Yes No Unknown. If yes, explain when, where and how it was abandoned:

9. **DEFERRED WATER AND SEWER ASSESSMENT:**

A. **Washington Suburban Sanitary Commission (WSSC) or Local Jurisdiction:**

Are there any potential Front Foot Benefit Charges (FFBC) or deferred water and sewer charges for which the Buyer may become liable which do not appear on the attached property tax bills?

Yes No

If yes, EITHER the Buyer agrees to assume the future obligations and pay future annual assessments in the amount of \$ _____, OR Buyer is hereby advised that a schedule of charges has not yet been established by the water and sewer authority, OR a local jurisdiction has adopted a plan to benefit the Property in the future.

B. **Private Utility Company:**

Are there any deferred water and sewer charges paid to a Private Utility Company which do NOT appear on the attached property tax bills? Yes No. If yes, complete the following:

EFFECTIVE OCTOBER 1, 2016: NOTICE REQUIRED BY MARYLAND LAW REGARDING DEFERRED WATER AND SEWER CHARGES

This Property is subject to a fee or assessment that purports to cover or defray the cost of installing or maintaining during construction all or part of the public water or wastewater facilities constructed by the developer. This fee or assessment is \$ _____ payable annually in _____ (month) until _____ (date) to _____ (name and address) (hereafter called "lienholder"). There may be a right of prepayment or a discount for early prepayment, which may be ascertained by contacting the lienholder. This fee or assessment is a contractual obligation between the lienholder and each owner of this Property, and is not in any way a fee or assessment imposed by the county in which the Property is located.

If a Seller subject to this disclosure fails to comply with the provisions of this section:

(1) Prior to Settlement, the Buyer shall have the right to rescind the Contract and to receive a full refund of all deposits paid on account of the Contract, but the right of rescission shall terminate 5 days after the seller provides the Buyer with the notice in compliance with this section.

(2) Following settlement, the Seller shall be liable to the Buyer for the full amount of any open lien or assessment.

10. SPECIAL PROTECTION AREAS (SPA):

Refer to <http://www.montgomeryplanning.org/environment/spa/faq.shtm> an explanation of the "SPA" legislation and a map detailing protected areas. To determine if a particular property (which is located close to protected areas as designated on this map) is located within the boundaries of a "SPA," contact: spa@mncppc-mc.org , or call 301-495-4543.

Is this Property located in an area designated as a Special Protection Area? Yes No

If yes, special water quality measures and certain restrictions on land uses and impervious surfaces may apply.

Under Montgomery County law, Special Protection Area (SPA) means a geographic area where:

Existing water resources, or other environmental features directly relating to those water resources, are of high quality or are unusually sensitive;

Proposed land uses would threaten the quality or preservation of those resources or features in the absence of special water quality protection measures which are closely coordinated with appropriate land use controls. An SPA may be designated in:

- (1) a land use plan;
- (2) the Comprehensive Water Supply and Sewer System Plan;
- (3) a watershed plan; or
- (4) a resolution adopted after at least fifteen (15) days' notice and a public hearing.

The Buyer acknowledges by signing this disclosure that the Seller has disclosed to the Buyer the information contained in Sections A and B before Buyer executed a contract for the above-referenced Property. Further information is available from the staff and website of Maryland-National Capital Area Park and Planning Commission (M-NCPPC).

Buyer

Buyer

11. PROPERTY TAXES: Each property in Montgomery County, MD is assessed for annual real property taxes based on several different components. A copy of the tax bill will reflect which categories and components are applicable to this Property, including, whether the Property is located in a municipality, a special taxing district, a development district, a proposed development district, and/or whether this Property is subject to a special area tax or any WSSC front foot benefit charges. Definitions and explanations of each of these categories can be obtained at the Montgomery County Department of Finance website in the "**Frequently Asked Questions**" section located at www.montgomerycountymd.gov/apps/tax and select "FAQ". Additional information relating to taxes and the assessment and appeal process can be located at www.dat.state.md.us/sdatweb/taxassess.html - this provides tax information from the State of Maryland.

A. Current Tax Bill: IN ACCORDANCE WITH MONTGOMERY COUNTY CODE SECTION 40-12C, THE SELLER(S) MUST ATTACH HERETO A COPY OF THE CURRENT REAL PROPERTY TAX BILL FOR THIS PROPERTY. A copy of the tax bill for this Property can be obtained at www.montgomerycountymd.gov/apps/tax .

B. Estimated Property Tax & Non-Tax Charges: IN ADDITION, SELLER(S) ARE REQUIRED TO PROVIDE POTENTIAL BUYERS WITH THE ESTIMATED PROPERTY TAX AND NON-TAX CHARGES FOR THE FIRST FULL FISCAL YEAR OF OWNERSHIP. Information relative to this estimate, including how it was calculated and its significance to Buyers can be obtained at www.montgomerycountymd.gov/estimatedtax .

_____/_____
Buyers' Initials Buyer acknowledges receipt of both tax disclosures.

12. DEVELOPMENT DISTRICT DISCLOSURE - NOTICE OF SPECIAL TAX OR ASSESSMENT:

A Development District is a special taxing district in which owners of properties pay an additional tax or assessment in order to pay for public improvements within the District. Typically, the Development District Special Tax will increase approximately 2% each July 1. For more information, please contact the Montgomery County Department of Finance.

FAQs regarding Development Districts can be viewed at www.montgomerycountymd.gov/apps/OCP/Tax/FAQ.asp . Seller shall choose one of the following:

The Property is located in an EXISTING Development District: Each year the Buyer of this Property must pay a special assessment or special tax imposed under Chapter 14 of the Montgomery County Code, in addition to all other taxes and assessments that are due. As of the date of execution of this disclosure, the special assessment or special tax on this Property is \$ _____ each year. A map reflecting Existing Development Districts can be obtained at www.montgomerycountymd.gov/apps/OCP/Tax/map/Existing_DevDistricts.pdf.

OR

The Property is located in an EXISTING Development District: Each year the Buyer of this Property must pay a special assessment or special tax imposed under Chapter 14 of the Montgomery County Code, in addition to all other taxes and assessments that are due. The estimated maximum special assessment or special tax is \$ _____ each year. A map reflecting Existing Development Districts can be obtained at www.montgomerycountymd.gov/apps/ocp/tax/map/dev_districts.pdf.

OR

The Property is not located in an existing or proposed Development District.

13. TAX BENEFIT PROGRAMS:

The Property may currently be under a tax benefit program that has deferred taxes due on transfer or may require a legally binding commitment from Buyer to remain in the program, such as, but not limited to:

- A. **Forest Conservation and Management Program (FC&MP):** Buyer is hereby notified that a property under a Maryland Forest Conservation Management Agreement (FCMA) could be subject to recapture/deferred taxes upon transfer. Is the Property under FCMA? Yes No. If yes, taxes assessed shall be paid by the Buyer OR the Seller.
- B. **Agricultural Program:** Is the Property subject to agricultural transfer taxes? Yes No. If yes, taxes assessed as a result of the transfer shall be paid by the Buyer OR the Seller. Confirm if applicable to this Property at www.dat.state.md.us/sdatweb/agtransf.html.
- C. **Other Tax Benefit Program:** Does the Seller have reduced property taxes from any government program? Yes No. If yes, explain: _____

14. RECORDED SUBDIVISION PLAT:

Plats are available at the MNCPPC or at the Judicial Center, Room 218, 50 Maryland Avenue, Rockville, MD or at 240-777-9477. In order to obtain a plat you will be required to supply the Lot, Block, Section and Subdivision, as applicable, for the Property. Plats are also available online at http://www.montgomeryplanning.org/info/plat_maps.shtm or at www.plats.net. Buyers shall check ONE of the following:

_____/_____
Buyer's Initials

<input type="checkbox"/>	A. Unimproved Lot and New Construction: If the Property is an unimproved lot or a newly constructed house being sold for the first time, the Buyer shall be provided a copy of the recorded subdivision plat prior to entering into a contract. Buyer hereby acknowledges receipt of a copy of the recorded subdivision plat.
OR	
<input checked="" type="checkbox"/>	B. Resale/Acknowledged Receipt: If the Property is not an unimproved lot or a newly constructed house (i.e. resale), the Buyer may, in writing, waive receipt of a copy of such plat at the time of execution of the Contract, but shall, prior to or at the time of Settlement, be provided with a copy of the subdivision plat. The subdivision plat is not intended as a substitute for examination of title and does not show every restriction and easement. Buyer hereby acknowledges receipt of a copy of the recorded subdivision plat.
OR	
<input type="checkbox"/>	C. Resale/Waived Receipt: For Resale properties only, Buyer hereby waives receipt of a copy of such plat at time of execution of the Contract, but shall, prior to or at the time of Settlement, be provided a copy of the subdivision plat.

©2018 The Greater Capital Area Association of REALTORS®, Inc.
This Recommended Form is the property of the Greater Capital Area Association of REALTORS®, Inc. and is for use by members only.
Previous editions of this form should be destroyed.

15. **AGRICULTURAL RESERVE DISCLOSURE NOTICE:**

This Property is is not subject to the Agricultural RESERVE Disclosure Notice requirements. These disclosures are contained in GCAAR Agricultural Zone Disclosure Notice, which must be provided to potential buyers prior to entering into a contract for the purchase and sale of a property that is subject to this Agricultural Reserve Disclosure requirement. Additional information can be obtained at http://www.mcmmaps.org/notification/agricultural_lands.aspx.

16. **NOTICE CONCERNING CONSERVATION EASEMENTS:**

This Property is is not subject to a Conservation Easement. If applicable, GCAAR Conservation Easements Addendum is hereby provided. See www.montgomeryplanning.org/environment/forest/easements/easement_tool.shtm for easement locator map.

17. **GROUND RENT:**

This Property is is not subject to Ground Rent. See Property Subject to Ground Rent Addendum.

18. **HISTORIC PRESERVATION:**

Check questionable properties' status with the Montgomery County Historic Preservation Commission (301-563-3400) or go to <http://www.montgomeryplanning.org/historic/index.shtm>, to check applicability. Buyers of property located in the City of Rockville should be advised that structures that are 50 years old or older, or which may be otherwise significant according to criteria established by the Rockville Historic District Commission, should be notified prior to purchase that demolition and building permit applications for substantial alteration will trigger an evaluation and approval process. This process may result in the property being designated a historic site, and if so, any exterior alterations must be reviewed and approved.

- A. **City of Rockville:** Montgomery County Code §40-12A has been adopted by the City of Rockville.
- B. **City of Gaithersburg:** Montgomery County Code §40-12A has been adopted by the City of Gaithersburg at City Code §2-6.
- C. **Other:** Contact the local municipality to verify whether the Property is subject to any additional local ordinance.

Has the Property been designated as an historic site in the master plan for historic preservation? Yes No.

Is the Property located in an area designated as an historic district in that plan? Yes No.

Is the Property listed as an historic resource on the County location atlas of historic sites? Yes No.

Seller has provided the information required of Sec 40-12A as stated above, and the Buyer understands that special restrictions on land uses and physical changes may apply to this Property. To confirm the applicability of this County Code (Sec 40-12A) and the restrictions on land uses and physical changes that may apply, contact the staff of the County Historic Preservation Commission, 301-563-3400. If the Property is located within a local municipality, contact the local government to verify whether the Property is subject to any additional local ordinances.

Buyer

Buyer

19. **MARYLAND FOREST CONSERVATION LAWS:**

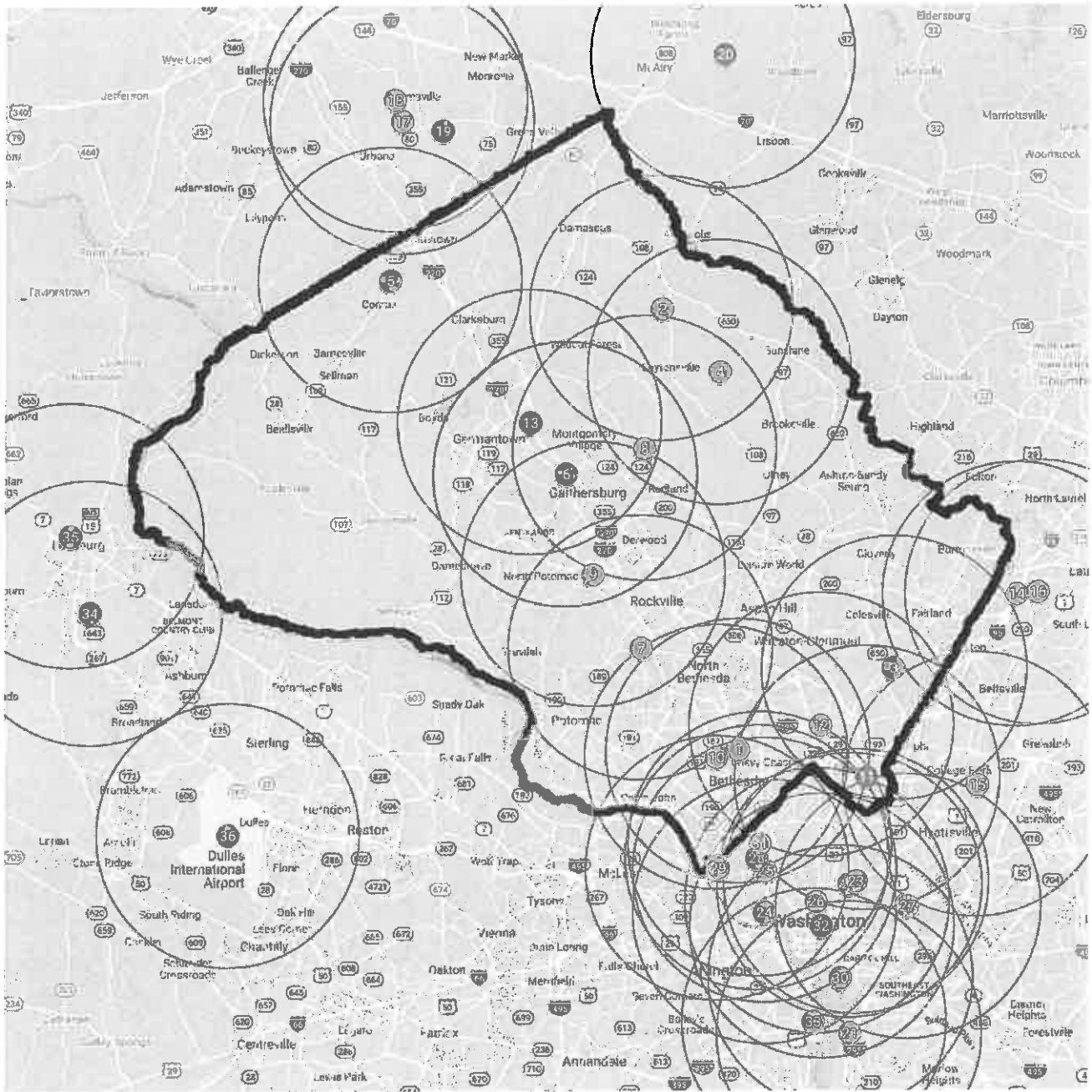
A. **Forest Conservation Law:** The Buyer is notified that the cutting, clearing, and grading of more than 5,000 square feet of forest or any champion tree on the Property is subject to the requirements of the Forest Conservation Law. The Buyer is required to comply with the Forest Conservation Law, Chapter 22A of the Montgomery County Code. In order to assure compliance with the law, the Buyer is notified of the need to contact the Countywide Environmental Planning Division of the Maryland-National Capital Park and Planning Commission (M-NCPPC), whether it means obtaining a written exemption from the Forest Conservation Laws from M-NCPPC or obtaining approval of a Natural Resource Inventory/Forest Stand Delineation Plan, Forest Conservation Plan, or Tree Save Plan prior to cutting, clearing, and grading of more than 5,000 square feet of forest, obtaining a grading or sediment control permit, or developing the Property. Further, Seller represents and warrants that no activities have been undertaken on the Property in violation of the Forest Conservation Law and that if such activities have occurred in violation of the applicable law, that Seller has paid all of the penalties imposed and taken all of the corrective measures requested by M-NCPPC.

B. **Forest Conservation Easements:** Seller represents and warrants that the Property is is not currently subject to a recorded Category I or Category II Forest Conservation Easement, Management Agreement or an approved Forest Conservation Plan, Tree Save Plan, or any other plan requiring the protection of natural areas, or any other pending obligation binding the owner of the Property under Forest Conservation Law requirements. If the Property is encumbered by any such easement or plan, attach a copy of the plat or recorded document (if available).

20. **AIRPORTS AND HELIPORTS:** The following list of airports and heliports includes those in Montgomery County and the surrounding area that may be within a five-mile radius of the Property. This list was compiled from data provided by the Washington Airports District Office of the Federal Aviation Administration and was current as of 8/1/2018. Buyer should be aware of the fact that most properties in Montgomery County are within five (5) miles of an airport or heliport installation. Refer to the FAA website for a current list: http://www.faa.gov/airports/airport_safety/airportdata_5010.

©2018 The Greater Capital Area Association of REALTORS®, Inc.

This Recommended Form is the property of the Greater Capital Area Association of REALTORS®, Inc. and is for use by members only. Previous editions of this form should be destroyed.



MONTGOMERY COUNTY

1. **Walter Reed National Medical Center Heliport**, 8901 Rockville Pike, Bethesda, MD 20889
2. **Davis Airport**, 7200 Hawkins Creamery Road, Laytonsville, MD 20879
3. **Dow Jones & Company, Inc.**, 11501 Columbia Pike, Silver Spring, MD 20904
4. **Federal Support Center Heliport**, 5321 Riggs Road, Gaithersburg, MD 20882
5. **Flying M Farms**, 24701 Old Hundred Road, Comus, MD 20842
6. **IBM Corporation Heliport**, 18100 Frederick Avenue, Gaithersburg, MD 20879
7. **Maryland State Police Heliport**, 7915 Montrose Road, Rockville, MD 20854
8. **Montgomery County Airpark**, 7940 Airpark Road, Gaithersburg, MD 20879
9. **Shady Grove Adventist Hospital**, 9901 Medical Center Drive, Rockville, MD 20850
10. **Suburban Hospital**, 8600 Old Georgetown Road, Bethesda, MD 20814
11. **Washington Adventist Hospital**, 7600 Carroll Avenue, Takoma Park, MD 20912
12. **Holy Cross Hospital**, 1500 Forest Glen Road, Silver Spring, MD, 20910
13. **Holy Cross Germantown**, 19801 Observation Dr, Germantown, MD 20876

©2018 The Greater Capital Area Association of REALTORS®, Inc.

This Recommended Form is the property of the Greater Capital Area Association of REALTORS®, Inc. and is for use by members only. Previous editions of this form should be destroyed.

PRINCE GEORGE'S COUNTY

- 14. Citizens Bank Helipad, 14401 Sweitzer Lane, Laurel, MD 20707
- 15. College Park, 1909 Cpl Frank Scott Drive, College Park, MD 20740
- 16. The Greater Laurel Beltsville Hospital, 7100 Contee Road, Laurel, MD 20707

FREDERICK COUNTY

- 17. Faux-Burhams Airport, 9401 Ball Road, Ijamsville, MD 21754
- 18. Ijamsville Airport, 9701 C. Reichs Ford Road, Ijamsville, MD 21754
- 19. Stol-Crest Airfield, 3851 Price's Distillery Road, Urbana, MD 21754

CARROLL COUNTY

- 20. Walters Airport, 7017 Watersville Road, Mt. Airy, MD 21771

DISTRICT OF COLUMBIA

- 21. Bolling Air Force Base, 238 Brookley Avenue, SW, 20032
- 22. Children's National Medical Center, 111 Michigan Avenue, NW, 20010
- 23. Washington Hospital Center, 110 Irving Street, NW, 20010
- 24. Georgetown University Hospital, 3800 Reservoir Road, NW, 20007

- 25. Metropolitan Police, Dist. 2, 3320 Idaho Avenue, NW, 20007
- 26. Metropolitan Police, Dist. 3, 1620 V Street, NW, 20007
- 27. Metropolitan Police, Dist. 5, 1805 Bladensburg Road, NE, 20002
- 28. National Presbyterian Church, 4101 Nebraska Avenue, NW, 20016
- 29. Sibley Memorial Hospital, 5255 Loughboro Road, NW, 20016
- 30. Police Harbor Patrol Branch, Water St, SW, 20024
- 31. Steuart Office Pad, Steuart Petroleum Co., 4640 40th Street, NW, 20016
- 32. Former Washington Post Building, 1150 15th Street, NW, 20017


VIRGINIA

- 33. Ronald Reagan Washington National Airport, Arlington County 20001
- 34. Leesburg Executive, 1001 Sycolin Road, Leesburg, 22075
- 35. Loudoun Hospital Center, 224 Cornwall, NW, Leesburg, 22075
- 36. Dulles International Airport, 1 Saarinen Cir, Dulles, VA 20166

21. **ENERGY EFFICIENCY DISCLOSURE NOTICE:** Before signing a contract for the sale of a single-family home (single-family attached, including condominiums or detached residential building), Sellers of Montgomery County properties must provide Buyers with the following:

- A. **Information Disclosure:** Information about home energy efficiency improvements, including the benefit of conducting a home energy audit. Buyers should visit the following website for this information:
<https://www.montgomerycountymd.gov/green/Resources/Files/energy/Home-Sales-Disclosure.pdf>
- B. **Usage History:** Has the home been owner-occupied for the immediate prior 12 months? Yes No
If the Property has been owner-occupied for any part of the past 12 months, Seller must provide copies of electric, gas and home heating oil bills **OR** cost and usage history for the single-family home for that time. Sellers may use GCAAR Utility Cost and Usage History Form to disclose the utility costs and usage history.

By signing below, Seller acknowledges he has carefully examined this form, and that the information is complete, accurate, and current to the best of his knowledge at the time of entering into a contract. Buyer agrees he has read this Addendum carefully and understands the information that has been disclosed.

 5/13/19
 Seller Date
 Shannon M Allcock

Buyer Date

 5.13.19
 Seller Date
 Ann L Allcock

Buyer Date



Utility Cost and Usage History Form
For use in Montgomery County, Maryland

Address 21304 Birdie Ln, Gaithersburg, MD 20882-1923

Month	Year		Electric	Gas	Heating Oil	
		Total Cost:				
		Total Usage:				
		Total Cost:				
		Total Usage:				
		Total Cost:				
		Total Usage:				
		Total Cost:				
		Total Usage:				
		Total Cost:				
		Total Usage:				
		Total Cost:	<i>See Attached</i>			
		Total Usage:				
		Total Cost:				
		Total Usage:				
		Total Cost:				
		Total Usage:				
		Total Cost:				
		Total Usage:				
		Total Cost:				
		Total Usage:				
		Total Cost:				
		Total Usage:				
		Total Cost:				
		Total Usage:				
		Total Cost:				
		Total Usage:				

Shannon M Allcock 5/13/19
 Seller/Owner (Indicate if sole owner) **Shannon M Allcock** Date
Ann L Allcock 5.13.19
 Seller/Owner (Indicate if sole owner) **Ann L Allcock** Date

©2011, The Greater Capital Area Association of REALTORS®, Inc.
 This recommended form is the property of the Greater Capital Area Association of REALTORS®, Inc. and is for use by members only.
 Previous editions of this form should be destroyed.

Name: SHANNON M ALLCOCK	Last Payment: \$318.69
Account #: 55015632650	Received: 04/30/2019
Account Nickname: Birdie	Current Bill: 04/17/2019
Status: Active	Due Date: 05/13/2019
Address: 21304 BIRDIE LN LAYTONSVILLE, MD 20882	Total Amount Due: \$0.00

Pepco

Account History

Billing and Payment Activity

Buyers Initials

Start Date: *

04/01/2018 






End Date: *






06/13/2019 

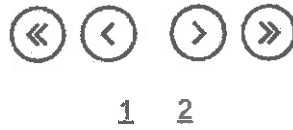
Statement Type: *

Billing Only ▼

Search

Date	Description	Amount Due	Status	Action
04/22/2019	BILL	\$318.69		 View
03/22/2019	BILL	\$368.89		 View
02/22/2019	BILL	\$461.21		 View
01/23/2019	BILL	\$441.15		 View
12/19/2018	BILL	\$376.62		 View

Date	Description	Amount Due	Status	Action
11/20/2018	BILL	\$245.17		 View
10/19/2018	BILL	\$279.33		 View
09/21/2018	BILL	\$374.32		 View
08/21/2018	BILL	\$315.18		 View
07/23/2018	BILL	\$604.10		 View



Buyers Initials

Name: SHANNON M ALLCOCK	Last Payment: \$318.69
Account #: 55015632650	Received: 04/30/2019
Account Nickname: Birdie	Current Bill: 04/17/2019
Status: Active	Due Date: 05/13/2019
Address: 21304 BIRDIE LN LAYTONSVILLE, MD 20882	Total Amount Due: \$0.00

Account History

Billing and Payment Activity

Start Date: *

End Date: *

Buyers Initials

Statement Type: *

Date	Description	Amount Due	Status	Action
06/22/2018	BILL	\$271.86		 View
05/21/2018	BILL	\$220.87		 View
04/23/2018	BILL	\$228.03		 View

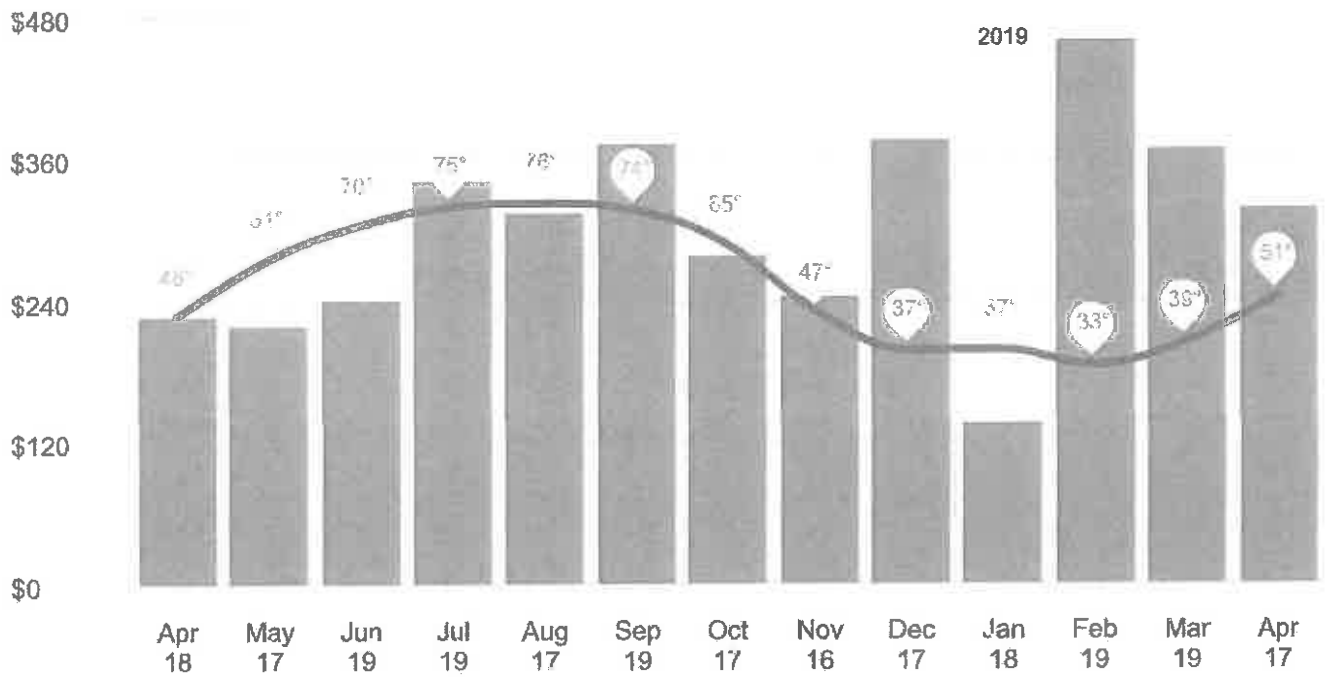


Year view ▼

◀ Apr 2018 - Apr 2019

Buyers Initials

Energy Costs ▼
Electricity ▼



© Potomac Electric Power Company, 2019.

Billing & Payment History

- [Register Now](#)
- [Learn More](#)
- [Account Holder](#)
- SHANNON ALLCOCK
- [Account Number](#)
- 220002714248
- [Service Address](#)
- 21304 BIRDIE LN GAITHERSBURG MD 20882-1923

Buyers Initials

Home Standard

[Account Summary](#) [Billing & Payments](#) [Account Services](#)
[Current Bill](#) [Billing & Payment History](#) [eBill & AutoPay](#) [Budget Billing](#) [Payment Extensions](#)

Billing History

Bill Date: **May 08, 2019** Period: **Apr 06, 2019 - May 06, 2019** Amount Due: **\$74.36** ▾

[View Printable Bill](#)

Payment Transaction History

Showing 1 to 10 of 24 entries
[First](#) [Previous](#) [123](#) [Next](#) [Last](#)

Transaction Date **Payment Amount**

04/30/2019	\$166.55
03/26/2019	\$235.58
02/26/2019	\$296.80
01/29/2019	\$218.26
12/26/2018	\$203.50
11/27/2018	\$86.65
10/30/2018	\$4.35
08/16/2018	\$54.85
06/28/2018	\$29.94
05/18/2018	\$102.91

Showing 1 to 10 of 24 entries
[First](#) [Previous](#) [123](#) [Next](#) [Last](#)

I Want To...

- [Pay My Bill](#)
- [View Budget Billing](#)
- [View Payment Extension Plans](#)
- [Stop Service \(Move Out\)](#)

Customer Support

- [Email Customer Service](#)
- [Customer Service Help Center](#)
- [Energy Assistance Programs](#)
- [Discontinue Service](#)
- [Contact Washington Gas](#)

Bill Inserts

- [EmPOWER MD Contractor Network](#)
- [Heat Water Faster and Save Money with Natural Gas](#)
- [Call 811 Before You Dig](#)
- [Did You Know?](#)
- [Get Natural Gas Generator](#)

Washington Gas Home | Help

Secure Welcome: **Ann Allcock** My Profile | Sign Out

A A A

Home > Energy Usage

Energy Usage

- Account Holder
- SHANNON ALLCOCK
- Account Number
- 220002714248
- Service Address
- 21304 BIRDIE LN GAITHERSBURG MD 20882-1923

Buyers Initials

Home Help Center Standard

Account Summary Billing & Payments Energy Usage Account Services
 Month to Month Same Month Last Year
 Download Details

Bill Month	Current Read Type	Therms Used	Billing Days	Average Daily usage	Heating Degree Days	Average Daily Temperature
05/01/2019		59.20	31	1.91		65.87
04/01/2019		153.40	30	5.11		49.60
03/01/2019		227.40	28	8.12		41.50
02/01/2019		312.00	30	10.40		36.13
01/01/2019		234.40	32	7.32		44.19
12/01/2018		221.90	30	7.40		43.97
11/01/2018		81.20	29	2.80		58.48
10/01/2018		15.00	31	0.48		73.71
09/01/2018		16.10	32	0.50		81.97
08/01/2018		17.30	31	0.56		80.00
07/01/2018		13.90	29	0.48		79.28
06/01/2018		18.40	31	0.59		73.00
05/01/2018		86.90	31	2.80		58.86
04/01/2018		225.20	31	7.26		45.35
03/01/2018		188.20	28	6.72		47.36
02/01/2018		323.20	32	10.10		38.16
01/01/2018		333.40	30	11.11		34.47
12/01/2017		170.40	30	5.68		47.53
11/01/2017		63.70	59	1.08		68.05
09/01/2017		9.30	31	0.30		75.29
08/01/2017		9.20	29	0.32		81.03
07/01/2017		11.50	33	0.35		79.88
06/01/2017		23.20	30	0.77		67.93

I Want To...

- Pay My Bill
- Edit My Profile
- View Budget Billing
- View Payment Extension Plans

Customer Support

- Email Customer Service
- Customer Service Help Center
- Energy Assistance Programs
- Discontinue Service
- Contact Washington Gas

Bill Inserts

- EmPOWER MD Contractor Network
- Heat Water Faster and Save Money with Natural Gas
- Call 811 Before You Dig
- Did You Know?
- Get Natural Gas Generator
- Call Before You Clear



REAL PROPERTY CONSOLIDATED TAX BILL

Department of Finance
Division of Treasury
255 Rockville Pike, L-15
(Monroe Street Entrance)
Rockville, MD 20850

ANNUAL BILL
TAX PERIOD 07/01/2018-06/30/2019
FULL LEVY YEAR
LEVY YEAR 2018

Hours: 8:00 a.m. - 4:30 p.m.
Mon. - Fri.

ALLCOCK SHANNON M & A L
21304 BIRDIE LN
LAYTONSVILLE, MD 20882-1923

PRINCIPAL RESIDENCE

Buyers Initials

Table with columns: BILL DATE (05/13/2019), PROPERTY DESCRIPTION (GOLF ESTATES), BILL # (38177962), ACCOUNT # (01981318), REFUSE AREA (R17), REFUSE UNITS (1)

Main tax assessment table with columns: LOT, BLOCK, DISTRICT, SUB, TAX CLASS, TAX DESCRIPTION, ASSESSMENT, RATE, TAX/CHARGE. Includes sub-tables for MORTGAGE INFORMATION and CREDIT DESCRIPTION.

Summary tables: CURRENT YEAR FULL CASH VALUE TAXABLE ASSESSMENT (824,800), CONSTANT YIELD RATE INFORMATION (COUNTY RATE OF 0.7414 IS MORE THAN THE CONSTANT YIELD RATE OF 0.7404 BY 0.001)

YOU CAN VIEW AND PAY YOUR BILL ON THE INTERNET AT www.montgomerycountymd.gov/finance

PLEASE RETAIN THE TOP PORTION FOR YOUR RECORDS.



RETURN THIS PORTION WITH PAYMENT
REAL PROPERTY CONSOLIDATED TAX BILL
TAX PERIOD 07/01/2018 - 06/30/2019
FULL LEVY YEAR

Table with columns: BILL # (38177962)

Check here if your address changed & enter change on reverse side. []

Make Check Payable to: Montgomery County, MD

Table with columns: ACCOUNT # (01981318), LEVY YEAR (2018), AMOUNT DUE (-283.76)

DUE MAY 31 2019
PLEASE INDICATE AMOUNT BEING PAID

Table with column: AMOUNT PAID

ALLCOCK SHANNON M & A L
21304 BIRDIE LN
LAYTONSVILLE, MD 20882-1923

20820180381779628000000000000000000000



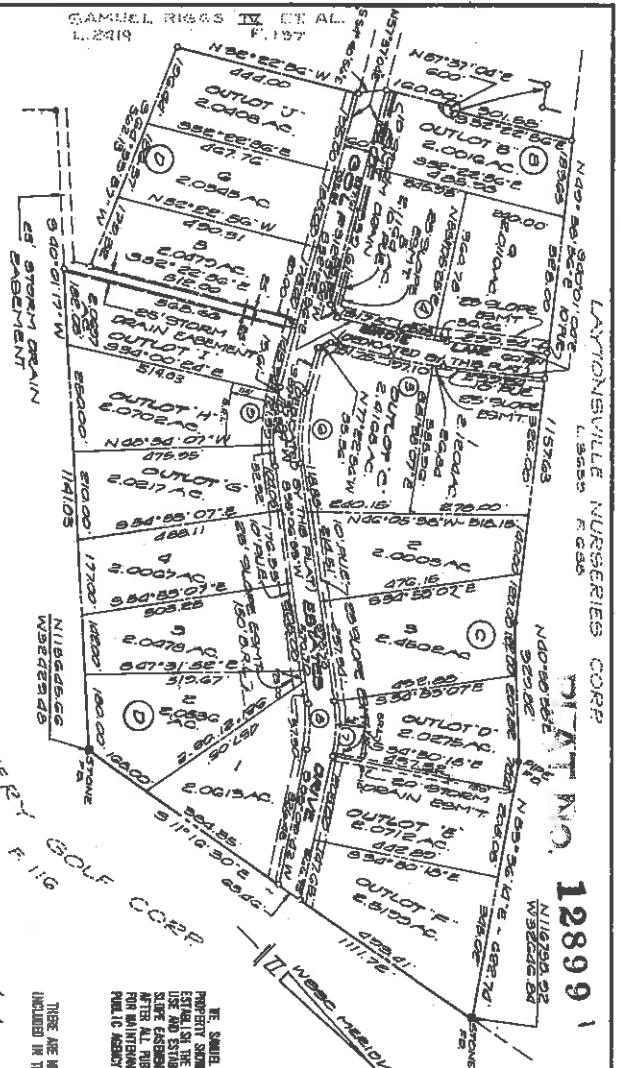
**Real Property Estimated Tax
and Other Non-tax Charges
a new owner will pay
in the first full fiscal year of ownership**

ACCOUNT NUMBER: 01981318
PROPERTY: **OWNER NAME** ALLCOCK SHANNON M & A L
ADDRESS 21304 BIRDIE LN
GAITHERSBURG , MD 20882-0000
TAX CLASS 42
REFUSE INFO Refuse Area: R
Refuse Unit:

TAX INFORMATION:

TAX DESCRIPTION	FY19 PHASE-IN VALUE ₁	FY18 RATE ₂	ESTIMATED FY19 TAX/CHARGE
STATE PROPERTY TAX	824,800	.1120	\$923.78
COUNTY PROPERTY TAX ₃	824,800	.9927	\$8,187.79
SOLID WASTE CHARGE ₄		205.1100	\$205.11
BAY RESTORATION FUND			\$60
WATER QUALITY PROTECT CHG (SF ₄)			\$312.75
ESTIMATED TOTAL₅			\$9,689.43

Buyers Initials



LOT	AREA	CHORD	CHORD BEARS
1	2.0108 AC.	115.54'	N 86° 12' 22" W
2	2.0108 AC.	115.54'	N 86° 12' 22" W
3	2.0108 AC.	115.54'	N 86° 12' 22" W
4	2.0108 AC.	115.54'	N 86° 12' 22" W
5	2.0108 AC.	115.54'	N 86° 12' 22" W
6	2.0108 AC.	115.54'	N 86° 12' 22" W
7	2.0108 AC.	115.54'	N 86° 12' 22" W
8	2.0108 AC.	115.54'	N 86° 12' 22" W
9	2.0108 AC.	115.54'	N 86° 12' 22" W
10	2.0108 AC.	115.54'	N 86° 12' 22" W
11	2.0108 AC.	115.54'	N 86° 12' 22" W
12	2.0108 AC.	115.54'	N 86° 12' 22" W
13	2.0108 AC.	115.54'	N 86° 12' 22" W
14	2.0108 AC.	115.54'	N 86° 12' 22" W
15	2.0108 AC.	115.54'	N 86° 12' 22" W

PLAT AREAS
 STREET DEDICATION 149,219.5
 LOTS 34,666 AC.
 TOTAL 42,189.5 AC.
 28,018.0 AC.

ZONING R.E.-2

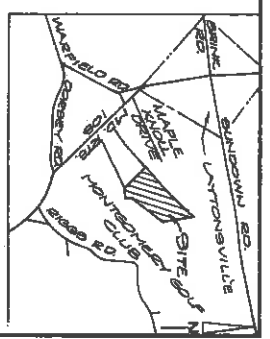
FOR WELL AND SEPTIC SYSTEMS ONLY
 DEPARTMENT OF ENVIRONMENTAL PROTECTION
 MONTGOMERY COUNTY, MARYLAND
 APPROVED 13 April 1990
 Director

MARYLAND NATIONAL CAPITAL PARK & PLANNING
 COMMISSION MONTGOMERY COUNTY
 PLANNING BOARD
 APPROVED JANUARY 10, 1990
 Chairman Secretary-Treasurer
 MICR.PAC FILE NO. 535-90

RECORDED:
 PLAT BOOK:
 PLAT NO.:

MONTGOMERY CITY AND COUNTY
 DEPARTMENT OF TRANSPORTATION
 APPROVED 6 March 1990
 Deputy Director

PLA # 80-040
 3181010048002



OWNER DECLARATION
 I, DANIEL RISSIS IV, OWNER OF THE PROPERTY SHOWN AND DESCRIBED HEREON, HEREBY ADAPT THIS PLAN OF SUBDIVISION TO ESTABLISH THE HIGHWAY RESTRICTION LINES, DESIGNATE THE STREETS TO PUBLIC USE AND ESTABLISH THE STORM DRAIN, SEWER, TRAILER UTILITY (TAP) AND GAS LINES. I, AS OWNER, SHALL BE RESPONSIBLE FOR THE COST OF THE INSTALLATION AND MAINTENANCE OF ALL SUCH UTILITIES AND SHALL BE RESPONSIBLE FOR THE MAINTENANCE OF ANY OTHER INSTRUMENTS AND RECORDS REQUIRED BY MONTGOMERY COUNTY, MARYLAND OR ANY OTHER APPLICABLE PUBLIC AGENCY.

THERE ARE NO SUITS OF ACTION, LEASES, LIENS OR TRUSTS ON THE PROPERTY INCLUDED IN THIS PLAN OF SUBDIVISION.

DATE 1/3/90
 Daniel Rissis IV
 SIGNED: DANIEL RISSIS IV
 Witness: [Signatures]
 DANIEL RISSIS IV
 WITNESS

SUBDIVISION DESCRIPTION
 I HEREBY CERTIFY THAT THE PLAN SHOWN HEREON IS CORRECT; THAT IT IS A SHOWY SHOW OF LAND OWNED BY DANIEL E. RISSIS AND MARGARET F. BRUNER TO DANIEL RISSIS IV, DANIEL E. RISSIS AND MARGARET F. BRUNER, BY DEED DATED MARCH 21, 1987 AND RECORDED IN LIBER 2418 AT FOLIO 137 AMONG THE LAND RECORDS OF MONTGOMERY COUNTY, MARYLAND. THAT MARGARET F. BRUNER AND DANIEL E. RISSIS HAVE IN PLACE AS IN AS INDICATED, AND THAT THE TOTAL ARE INDICATED TO PUBLIC USE IN THIS PLAN OF SUBDIVISION IS 2,405.00 ACRES OF LAND.

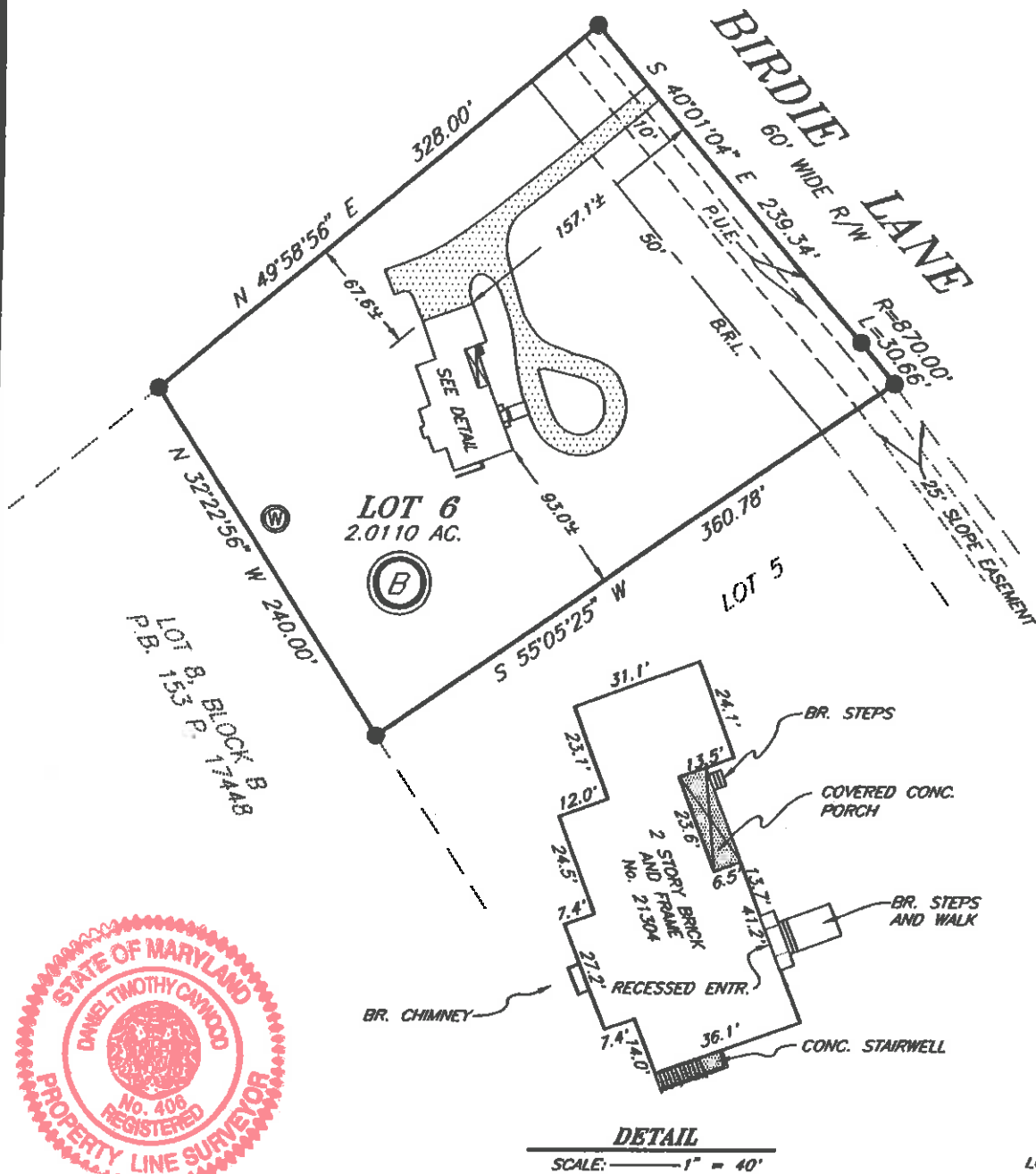
WITNESSED AND APPROVED:
 MARYLAND DEPARTMENT OF ENVIRONMENTAL PROTECTION
 MONTGOMERY COUNTY, MARYLAND

BLOCK 'C' AND PART OF BLOCKS 'B' AND 'D'
GOLF ESTATES
 FIRST ELECTION DISTRICT
 MONTGOMERY COUNTY, MARYLAND
 SCALE 1" = 500'

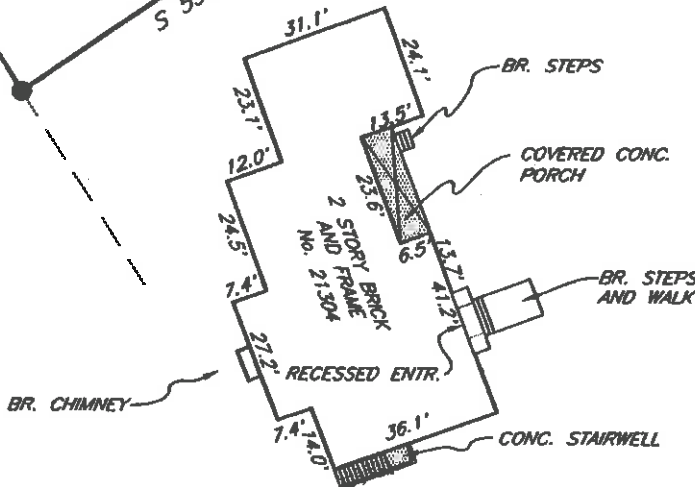

KIDDE CONSULTANTS, INC.
 ENGINEERS, SURVEYORS
 30 WEST MONTGOMERY AVE.
 ROCKVILLE, MARYLAND
 762-7210

11-73-6874
 535-90

Buyers Initials



P.B. 110 P. 12899



DETAIL

SCALE: 1" = 40'

LOCATION DRAWING

SURVEYOR'S CERTIFICATE
 I HEREBY CERTIFY THAT TO THE BEST OF MY PROFESSIONAL KNOWLEDGE AND BELIEF THE IMPROVEMENTS SHOWN HEREON ARE THE RESULT OF ACTUAL FIELD MEASUREMENTS.
 Daniel T. Caywood, Registered Property Line Surveyor MD No. 406
 DATE: 6-5-96

MADDOX
 INCORPORATED
 ENGINEERS • SURVEYORS
 100 PARK AVENUE
 ROCKVILLE, MARYLAND 20850-2899
 (301) 762-9001

**LOT 6
 BLOCK B
 GOLF ESTATES
 PLAT BOOK 110 PAGE 12899**
 ELECTION DISTRICT No. 1
 MONTGOMERY COUNTY, MARYLAND

- NOTES:**
1. THE OFF SET DIMENSIONS SHOWN HEREON ARE ACCURATE TO 0.1'.
 2. A TITLE REPORT WAS NOT FURNISHED.
 3. THE PROPERTY SHOWN HEREON IS LOCATED IN FLOOD ZONE "C" AS SHOWN ON COMMUNITY-PANEL No. 240049 0150 B OF THE FEDERAL EMERGENCY MANAGEMENT AGENCY'S FLOOD INSURANCE RATE MAP FOR MONTGOMERY COUNTY, MARYLAND, DATED 07-02-1979. FLOOD ZONE "C" IS DESIGNATED AS AN AREA OF MINIMAL FLOODING.
 4. THE PROPERTY SHOWN HEREON IS SUBJECT TO EASEMENTS AND RIGHTS-OF-WAY OF RECORD.
 5. LEGEND: O.H. - BUILDING OVERHANG; B.W. - BAY WINDOW; CHM. - CHIMNEY; BR. - BRICK; BLK. - CONCRETE BLOCK; FR. - FRAME; SW. - STAIRWELL; MTL. - METAL; ● - PROPERTY MARKER FOUND; ⊙ - WELL; + + + - WOOD FENCE; * * * * METAL FENCE.
 6. SURFACES: CONCRETE - [stippled]; ASPHALT - [dotted]; GRAVEL - [cross-hatched]; FRAME - [horizontal lines]; BRICK - [brick pattern]; COVERED/ENCLOSED - [X in square].
 7. THE PLAT IS OF BENEFIT TO A CONSUMER ONLY INsofar AS IT IS REQUIRED BY A LENDER OR A TITLE INSURANCE COMPANY OR ITS AGENT IN CONNECTION WITH CONTEMPLATED TRANSFER, FINANCING OR RE-FINANCING; IS NOT TO BE RELIED UPON FOR THE ESTABLISHMENT OR LOCATION OF FENCES, GARAGES, BUILDINGS, OR OTHER EXISTING OR FUTURE IMPROVEMENTS; AND DOES NOT PROVIDE FOR THE ACCURATE IDENTIFICATION OR PROPERTY BOUNDARY LINES, BUT SUCH IDENTIFICATION MAY NOT BE REQUIRED FOR THE TRANSFER OF TITLE OR SECURING FINANCING OR REFINANCING.